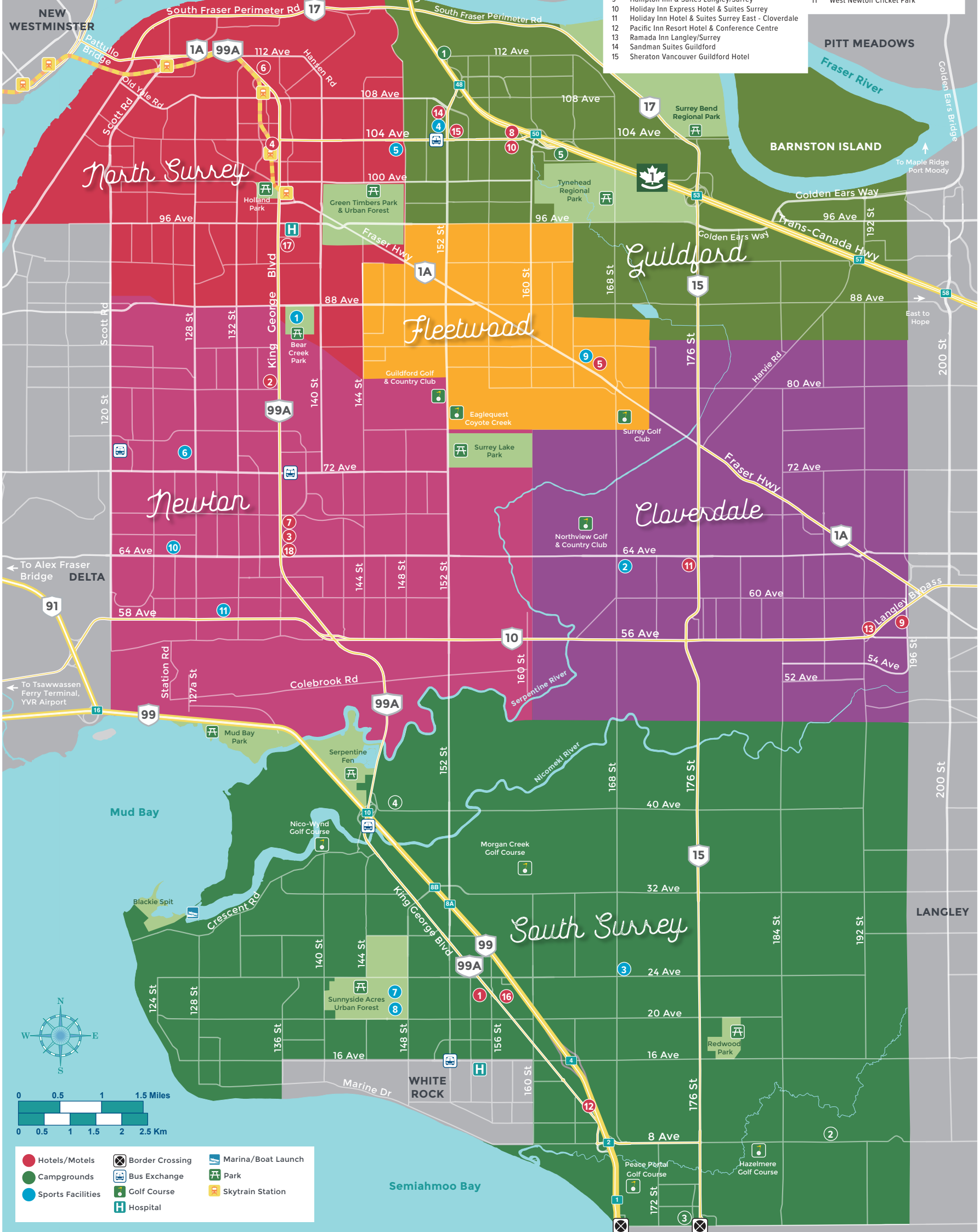


DISCOVER
Surrey
OFFICIAL
MAP
TOLL-FREE: 1.888.531.6646
DISCOVERSURREYBC.COM

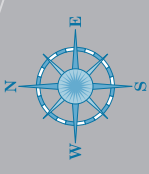

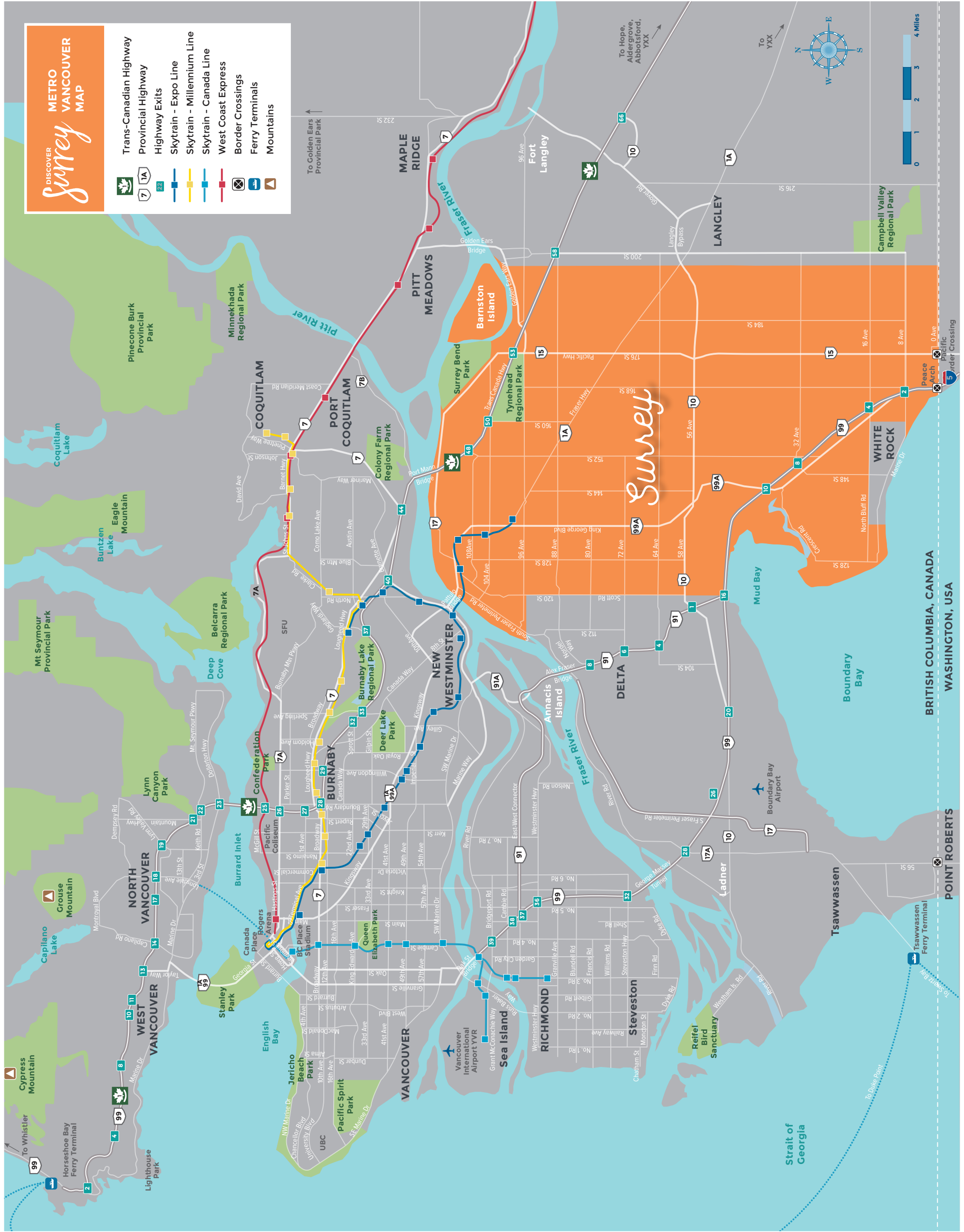
- # CAMPGROUND
- 1 Dogwood Campgrounds of BC Ltd.
- 2 Hazelmere RV Park
- 3 Pacific Border RV Park
- 4 Peace Arch RV Park
- 5 Tynehead RV Park
- # HOTEL
- 1 Best Western Peace Arch Inn
- 2 Best Western King George Inn & Suites
- 3 Canadian Inn
- 4 Civic Hotel
- 5 Comfort Inn & Suites
- 6 Days Inn Surrey
- 7 Econo Lodge
- 8 Four Points by Sheraton
- 9 Hampton Inn & Suites Langley/Surrey
- 10 Holiday Inn Express Hotel & Suites Surrey
- 11 Holiday Inn Hotel & Suites Surrey East - Cloverdale
- 12 Pacific Inn Resort Hotel & Conference Centre
- 13 Ramada Inn Langley/Surrey
- 14 Sandman Suites Guildford
- 15 Sheraton Vancouver Guildford Hotel
- # MOTEL
- 16 Grandview Inn
- 17 Grouse Creek
- 18 Linda Vista
- # SPORTS FACILITY
- 1 Bear Creek Park
- 2 Cloverdale Athletic Park
- 3 Grandview Heights Aquatic Centre
- 4 Guildford Recreation Aquatics Centre
- 5 Hjorth Road Park
- 6 Newton Athletic Park
- 7 Softball City
- 8 South Surrey Athletic Park
- 9 Surrey Sport & Leisure Complex
- 10 Tamanawis Park
- 11 West Newton Cricket Park



- Hotels/Motels
- Campgrounds
- Sports Facilities
- Border Crossing
- Bus Exchange
- Park
- Marina/Boat Launch
- Golf Course
- Skytrain Station
- Hospital

DISCOVER *Surrey* METRO VANCOUVER MAP

- Trans-Canadian Highway
- Provincial Highway
- Highway Exits
- Skytrain - Expo Line
- Skytrain - Millennium Line
- Skytrain - Canada Line
- West Coast Express
- Border Crossings
- Ferry Terminals
- Mountains



BRITISH COLUMBIA, CANADA
WASHINGTON, USA

POINT ROBERTS